








Ordnance Survey (c) Crown Copyright 2013. All rights reserved. Licence number 100020449

- | | |
|---|---|
|  UNIT L: 81,045 sq ft / (7,529 sq m) |  SEACON TERMINAL PERIMETER |
|  UNIT S: 16,867 sq ft / (1,567 sq m) |  100 TONNE WEIGHBRIDGE |
|  FENCED YARD 0.83 acres |  24/7 SECURITY OFFICE |
|  UNIT L CANOPY | |

DEEP WHARF INCLUDING FULL HANDLING FACILITIES